

WHANGAREI
LOVE IT HERE!

A GUIDE TO
ACCESSIBLE FACILITIES
IN WHANGAREI

ACCESS WHANGAREI



www.wdc.govt.nz

The Town Basin enriches the city's heart and offers a tranquil setting for residents and tourists alike.

At the heart of the Town Basin is The Hub, Te Manawa, which houses the Whangarei Art Museum, a state-of-the-art visitor information centre, a cafe, toilet facilities and retail outlets.

The retail area within the Town Basin offers a superb mix of shopping together with cafes and art galleries. This area is also a popular place to enjoy the unique interface of city and harbourside. The view alters daily as the tide moves through its cycle. Fishing boats, small pleasure craft, yachts and launches use the area creating an ever-changing vista.

Extending from either end of the Town Basin are the Art Trail to the East and the Heritage Trail to the West, just two fabulous accessible trails that make up the city's ring of walkways. These accessible walkways provide a great opportunity to move around the heart of our city and appreciate the rich diversity and history that Whangarei has to offer.

FOR MORE INFORMATION

Whangarei District Council

Forum North, Rust Ave, Whangarei

P. 09 430 4200 or 0800 932 463

E: mailroom@wdc.govt.nz | W: www.wdc.govt.nz



GETTING AROUND TOWN

FREE ABOUT TOWN MOBILITY

Whangarei District Council provides a free mobility scooter for use about town for people with limited ability.

You can pick the scooter up from Te Manawa The Hub Information Centre, Town Basin, 91 Dent St.

Phone 430 1188

Proudly donated by NorthAble Disability Services.

Ph 0508 637 200 | www.northable.org.nz



ACCESSIBLE TRANSPORT

MOBILITY VAN AND TAXI SERVICES

Kiwi Cabs

09 470 2299 or 0800 728 5868

Whangarei A1 Cabs

09 438 3377 or 0800 438 3377

CITYLINK WHANGAREI

09 438 7142 • www.nrc.govt.nz

CityLink Whangarei have ten low-floor, wheelchair-friendly buses in their fleet. Please phone them to check the route availability if you need to catch one.



ACCESSIBLE BUILDINGS AND FACILITIES

Parking **P** Accessible toilets **T** Wheelchair access **A**

INFORMATION

I-Site Whangarei Visitor Centre	Tarewa Park, 92 Otaika Rd	09 438 1079	P	T	A
The Hub Information Centre	Town Basin, 91 Dent St	09 430 1188	P	T	A
NorthAble Disability Services	40 John St	09 430 0988	P	T	A
Tiaho Trust - Education and Advocacy	3-5 Hunt St	09 430 3406	P	T	A
Citizens Advice Bureau	71 Bank St	0800 367 222	P		A

PUBLIC AMENITIES

Whangarei District Council	Forum North, Rust Ave	09 430 4200	P	T	A
Whangarei Central Police Station	Cameron St	09 430 4500	P	T	A
Whangarei District Airport	Onerahi	09 436 0535	P	T	A

CONFERENCE VENUES

Forum North	Rust Ave	09 430 4244	P	T	A
Toll Stadium	51 Okara Drv	09 430 4833	P	T	A
Kingsgate Hotel	Riverside Drv	09 438 0284	P	T	A
Cheviot Park Motor Lodge	Cnr Cheviot St & Western Hills Drv	09 438 2341	P		A
Northland Cricket Association	Okara Drv	09 438 2400	P	T	A

CBD MEDICAL FACILITIES

White Cross	121 Bank St	09 470 1083	P	T	A
Urgent Pharmacy	Kensington Ave	09 437 3722	P		A
Whangarei Hospital	Maunu Rd	09 430 4100	P	T	A

RECREATION/ENTERTAINMENT

Whangarei Aquatic Centre	Ewing Rd	09 438 7957	P	T	A
Whangarei Art Museum	Town Basin, Dent St	09 430 4240	P	T	A
Claphams Clock Museum	Town Basin, Dent St	09 438 3993	P	T	A
Event Cinemas	James St	09 470 1940	P	T	A
Kiwi North, Museum, Kiwi House, Heritage Park	SH14, Maunu	09 438 9630		T	A
Whangarei District Central Library	Rust Ave	09 430 4206	P	T	A
Botanica Whangarei	First Ave	09 430 4200	P	*	A
* While there are no toilet facilities within the Botanica Whangarei complex, there are accessible public toilets in very close proximity					
Toll Stadium	51 Okara Drv	09 430 4833	P	T	A
Forum North Performance Convention & Expo Centre	Rust Ave	09 430 4244	P	T	A
Wheelchair accessible swing	In Town Basin Playground	09 438 3993	P	n/a	A
Town Basin Sculpture & Heritage Trail	Town Basin	09 438 3993	P	n/a	A
Kensington Fitness Centre	Western Hills Drv	09 437 4404	P	T	A
Chipmunks Playland and Cafe	Cnr Commerce St & Woods Rd	09 430 3838	P	T	A
Whangarei Ten Pin Bowling & Entertainment Centre	129 Port Rd	09 438 1028	P	T	A







ACCOMMODATION

Avenue Heights Motel	355 Western Hills Drv	09 438 2737	P	T	A
BK's Pohutukawa Lodge	362 Western Hills Drv	09 430 8634	P	T	A
Flames International Hotel	Waverly St, Onerahi	09 436 2107	P	T	A
Kingsgate Hotel	Riverside Drv	09 438 0284	P	T	A
Kingswood Manor Motel	260 Kamo Rd	09 437 5779	P	T	A
Lodge Bordeaux	361 Western Hills Drv	09 438 0404	P	T	A
Cheviot Park Motor Lodge	Cnr Cheviot St & Western Hills Drv	09 438 2341	P		A
Settlers Hotel	Hatea Drv	09 438 2699	P	T	



WHANGAREI CITY CENTRE

KEY

-  Mobility Parking
-  Too steep for mobility scooters and wheelchairs
-  Information
-  Public Toilet Facilities
-  Bus Terminal
-  Drinking Fountain

- 1** Whangarei Central Library
- 2** Forum North Performance and Conference Centre
- 3** Whangarei District Council
- 4** Youth Space
- 5** Cameron St Mall
- 6** Police Station
- 7** Town Basin
- 8** Whangarei Aquatic Centre
- 9** Northable
- 10** Tiaho Trust
- 11** Post Office
- 12** Botanica Whangarei



This map has been designed to help you find your way around the city, listing mobility parking spaces, accessible amenities including toilets, accommodation, conference, retail and dining options and other useful information for visitors. Selected listings have been assigned numbers and are highlighted on the map.

To be clear about what we mean by accessible, we have used the following three meanings of accessibility:

FACILITIES WITH ACCESSIBLE CAR PARKS

- Facilities that have accessible car parks within 200 meters of the main entrance/exit

WHEELCHAIR ACCESS INTO THE BUILDING OR FACILITY

- Entrances into the facility are level.
- Entrance doorways are at least 760mm wide.
- The main body of the facility is on one level or has lift access.

ACCESSIBLE TOILETS

There is an accessible toilet in the main area of the facility that:

- Has a doorway with a 1200mm clear approach space.
- Doorway is 760mm wide.
- Has a 90 degree L-Shaped grab rail beside the toilet.

DISCLAIMER

The purpose of the Access Whangarei Map is to highlight public amenities and businesses which have accessible features as described above. It is not intended in any way as a means of identifying compliance with any statutory obligations.



TOWN BASIN

KEY

- Mobility parking
- Too steep for mobility scooters and wheelchairs
- Information
- Public toilet facilities
- Bus terminal
- Drinking fountain
- 1 Canopy Bridge
- 2 Te Manawa - The Hub Information Centre and Whangarei Art Museum
- 3 Claphams Clocks Museum
- 4 Liberty Swing
- 5 Historic Reyburn House and Art Gallery
- 6 Art Walk and Heritage Trail
- 7 Waka and Wave Sculpture
- 8 Toll Stadium
- Ring of Walkways (wheelchair accessible)

We want your time in Whangarei to be safe and enjoyable.

If you see anything that needs fixing or you think is unsafe give City Safe a call on 0800 258 258.



In emergencies dial 111.
Ensuring a safer city.

